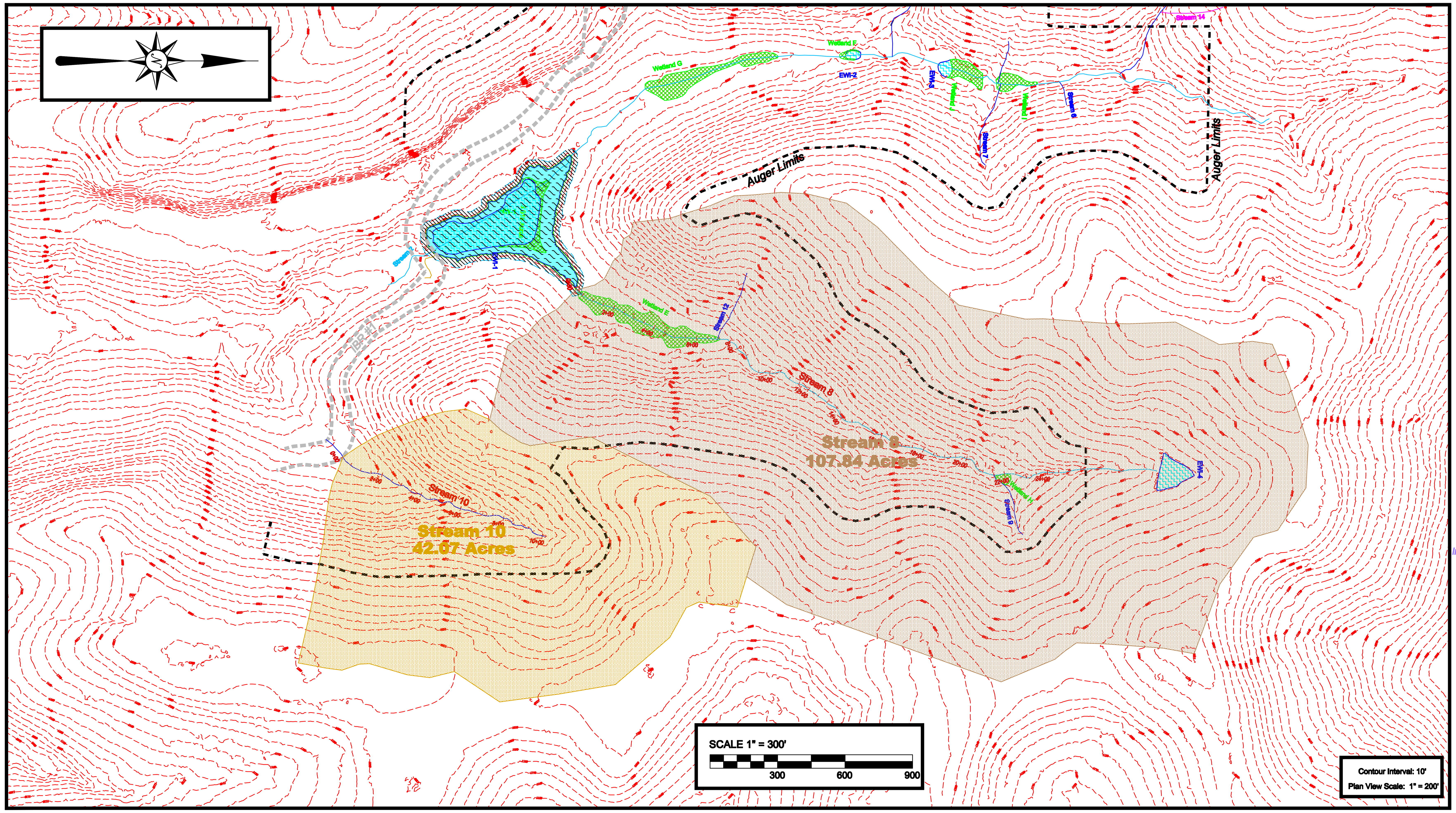

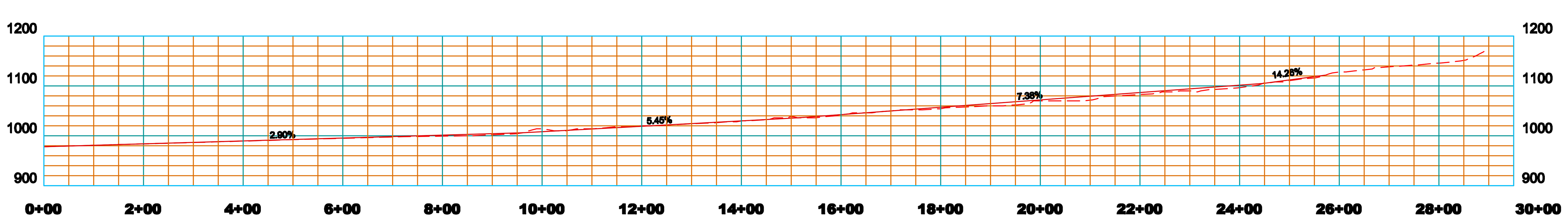

Stream 8 Profile

Scale: 1" = 200'

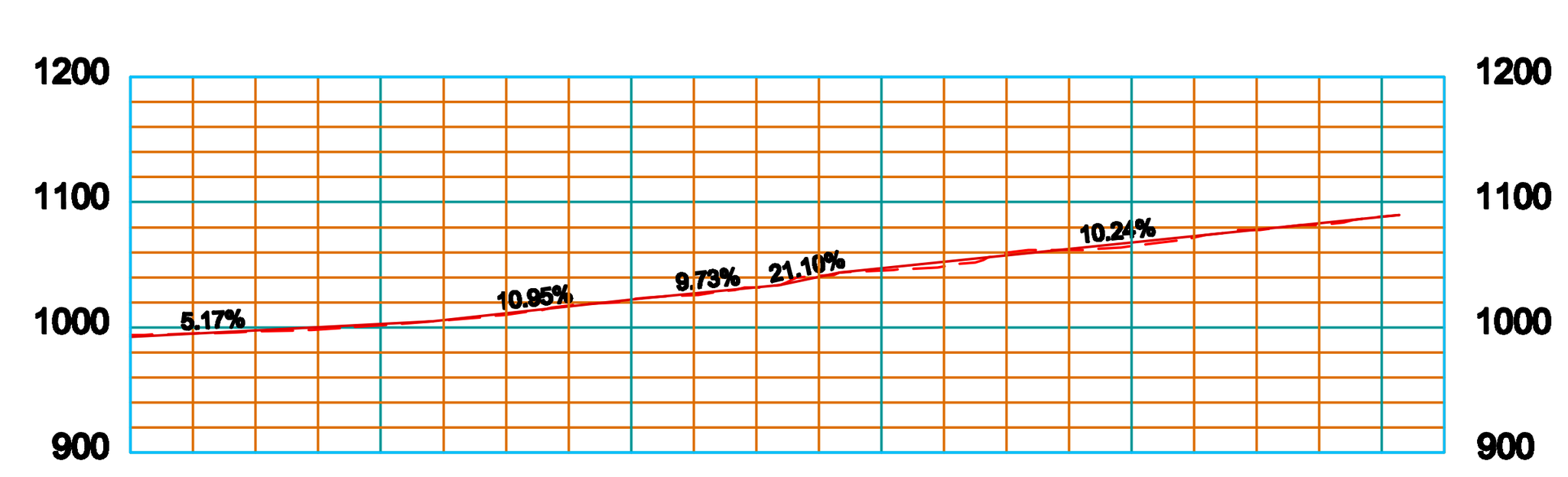

Stream 10 Profile

Scale: 1" = 200'

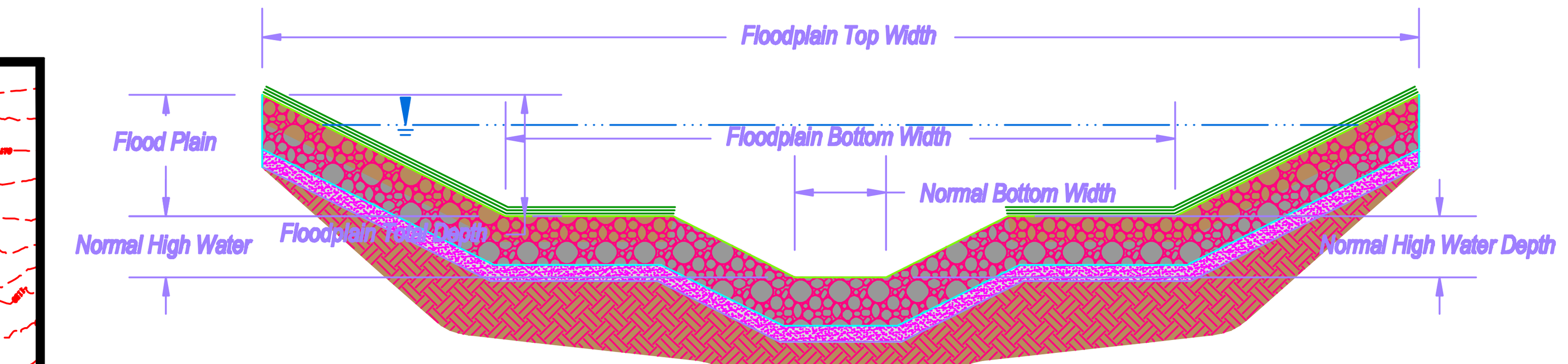

Riprap Stream Channel with Riprap Floodplain

Not To Scale

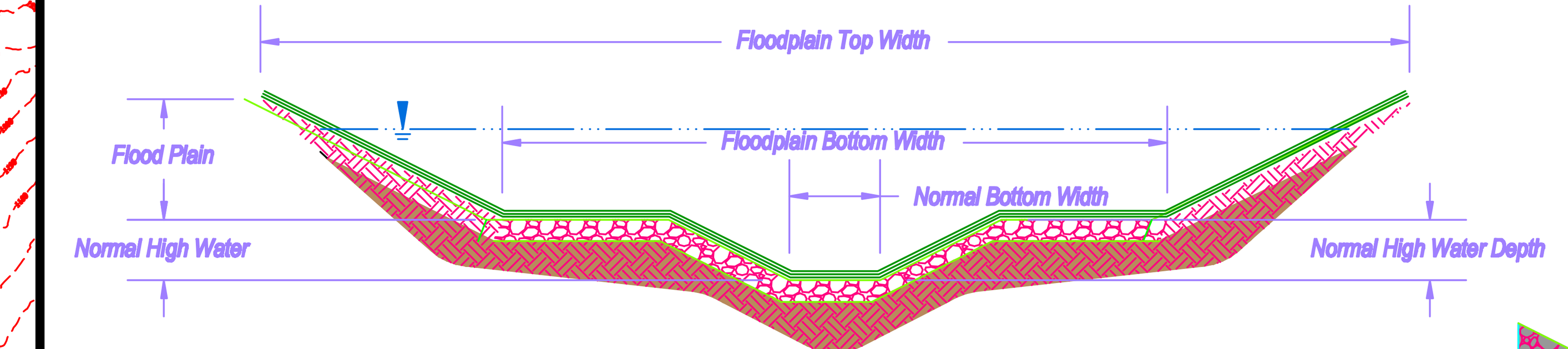

Note: Refer to Rock Riprap Floodplain Detail on this sheet

Vegetated Stream Channel with Vegetated Floodplain

Not To Scale

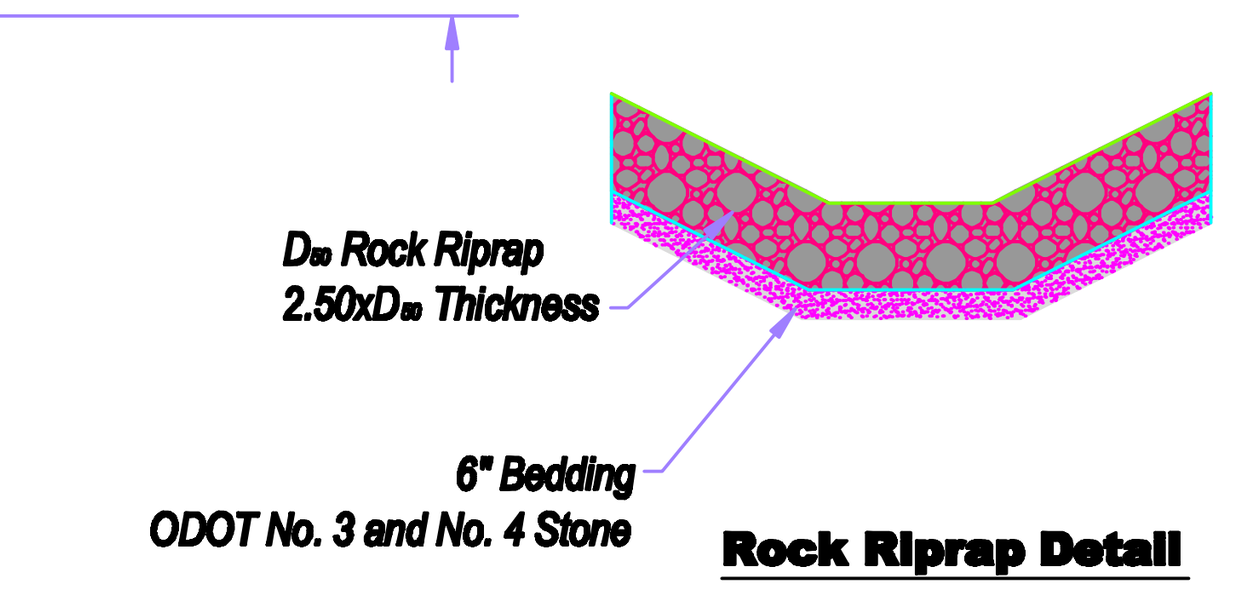

Rock Riprap Detail

Not To Scale

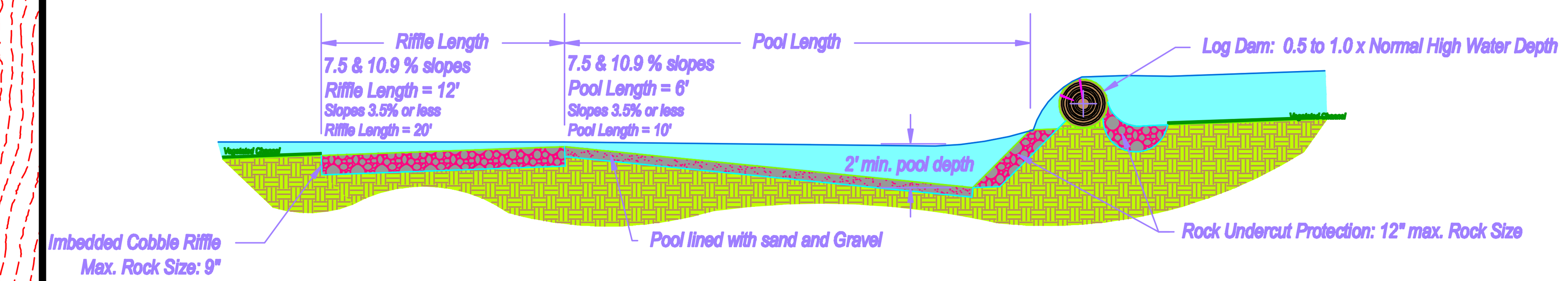

Note: One Log Dam, Pool, Riffle Complex Per 6' Elevation Change

Log Dam, Pool, Riffle Complex Profile

Not To Scale

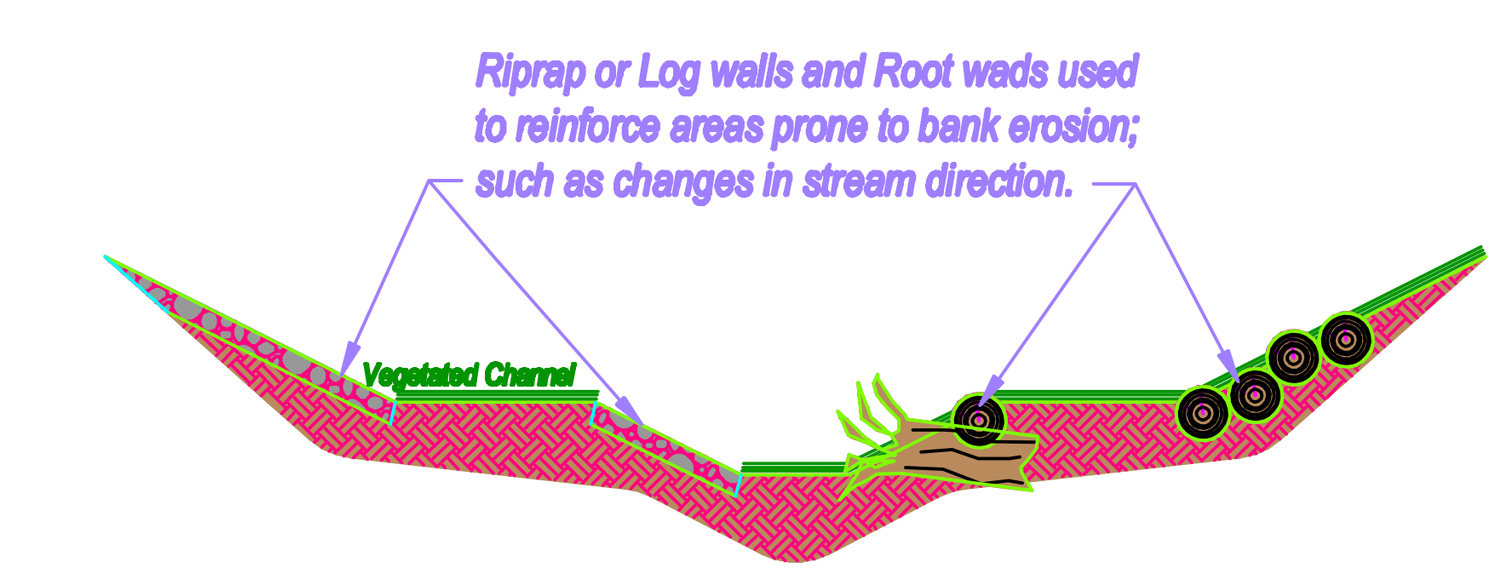

Log, Root or Riprap Bank Reinforcement

Not To Scale

Clamping Detail

Not To Scale

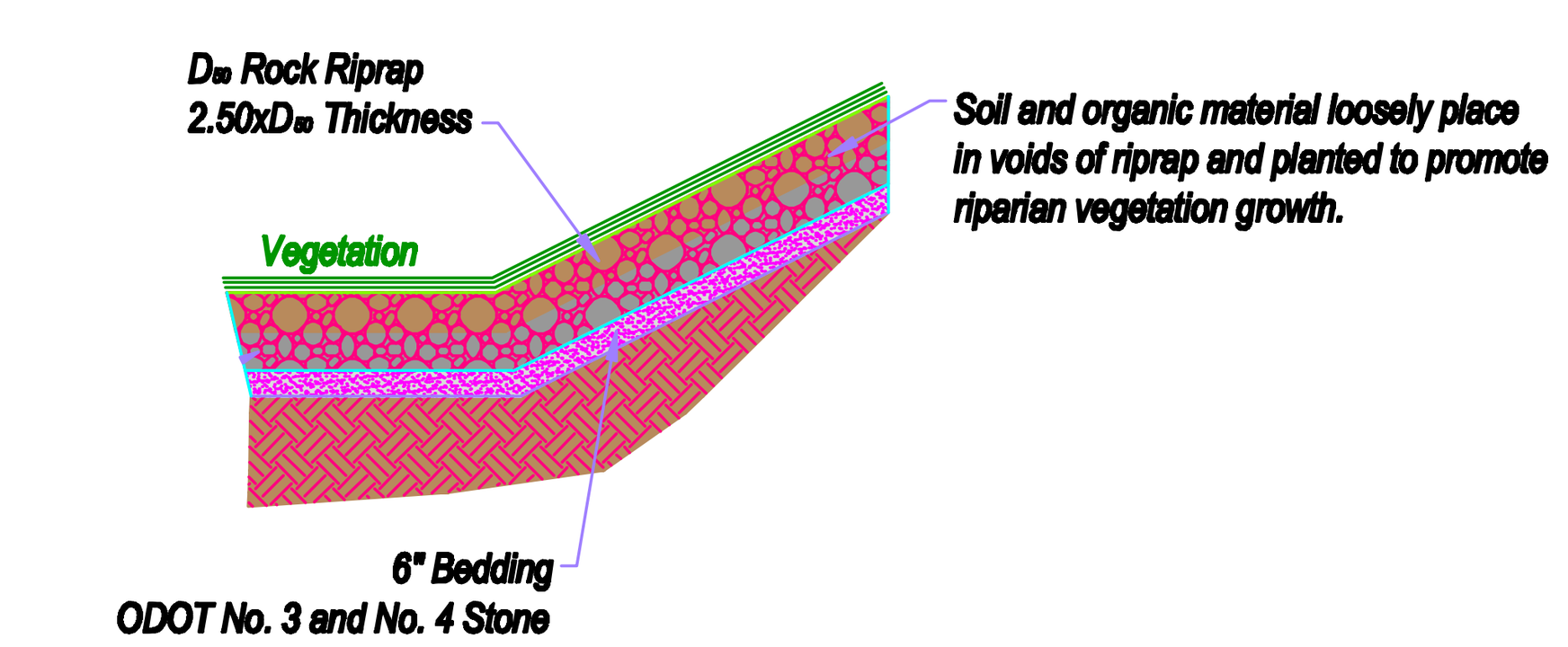

Rock Riprap Floodplain Detail

Not To Scale

Anchor Detail

Not To Scale

Note: Log dams, log Wall, and root wads will be installed on the outside bends of menders and will be anchored by partially burying these structures in place. Where burying is not feasible, T-post anchors with cables or #9 fence wire may be used.

Addendum to Part 3, Item H(4)

D-2369-1
Stream Reconstruction

Located in: Section 22, T.-5 R.-2
Wells Township, Jefferson County, Ohio

Streams 8 & 10

Jack A. HAMILTON & Associates, Inc.
342 High St., Box 471
Flushing, Ohio 43977
PH: (740) 968-4947
FAX: (740) 968-4225
www.hamiltonandassoc.com

REVISIONS

No.	DATE	DESCRIPTION	BY	CHKD

DRAWN BY	DJB
CHECKED BY	JED
DATE	08-16-2012
COMM. NO.	861-27-1

SHEET

S2

Ohio Utilities Protection Service
Call Before You Dig
1-800-362-2764
CALL TWO WORKING DAYS BEFORE YOU DIG
(NON MEMBERS MUST BE CALLED DIRECTLY)

September 04, 2012 - 12:43pm F:\Oxford\Hills Adj\Final Application\Engineering Designs\D-2369-1 Streams wetlands.dwg