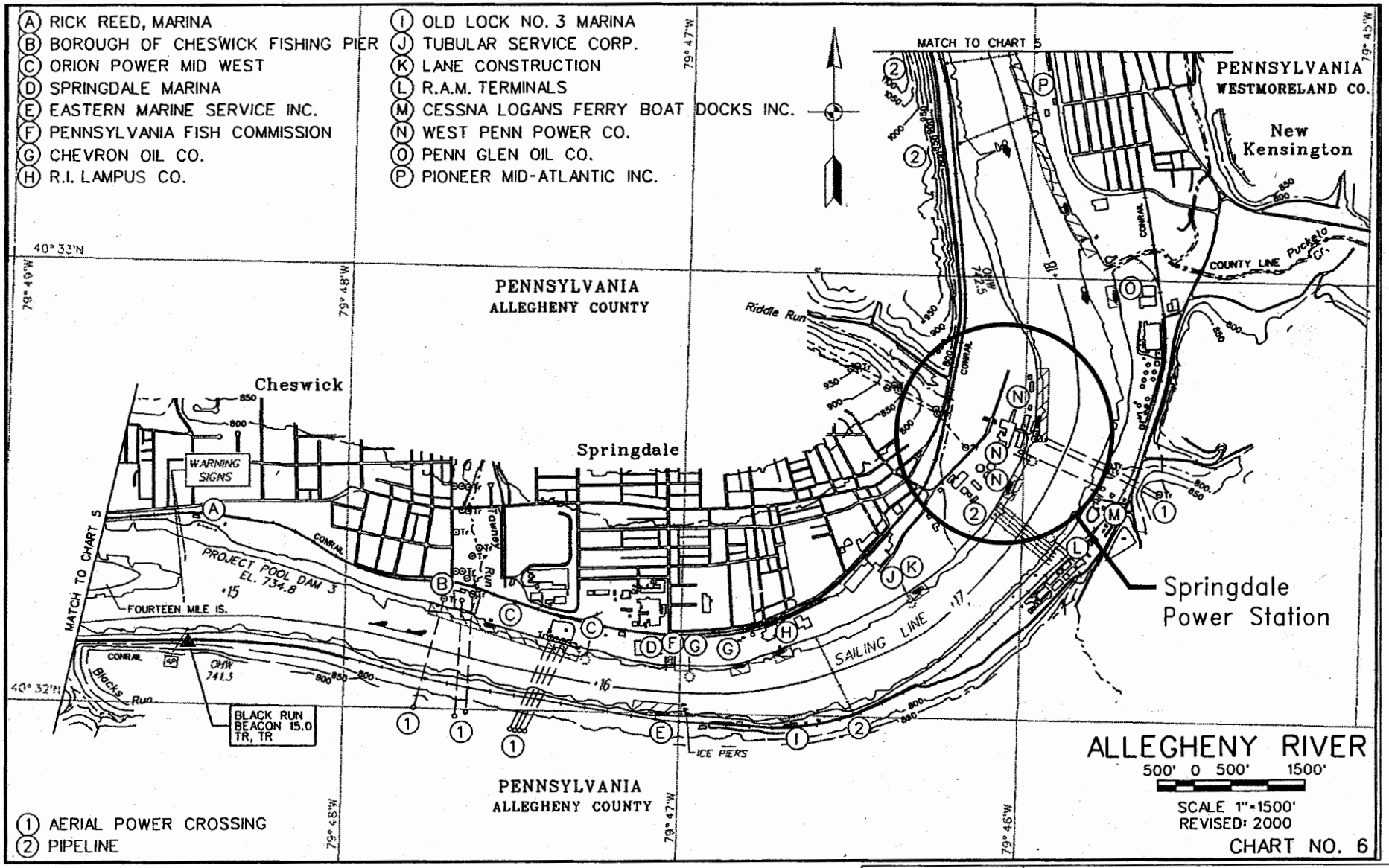

DRAWN R.C.			
CHKD J.S.	DFTG APPD		
CAD FILE C84102801.dwg			
SOURCE			
REVIEWED			
APPROVED	AUTHORIZATION	SCALE 1" = 1500'-0"	DRAWING NUMBER C84102801	REV A

Allegheny Energy Supply Co., LLC

Springdale Power Station
Allegheny River MP 17.5
Site Location On
USACOE Navigation Chart

SHEET OF

#20040089

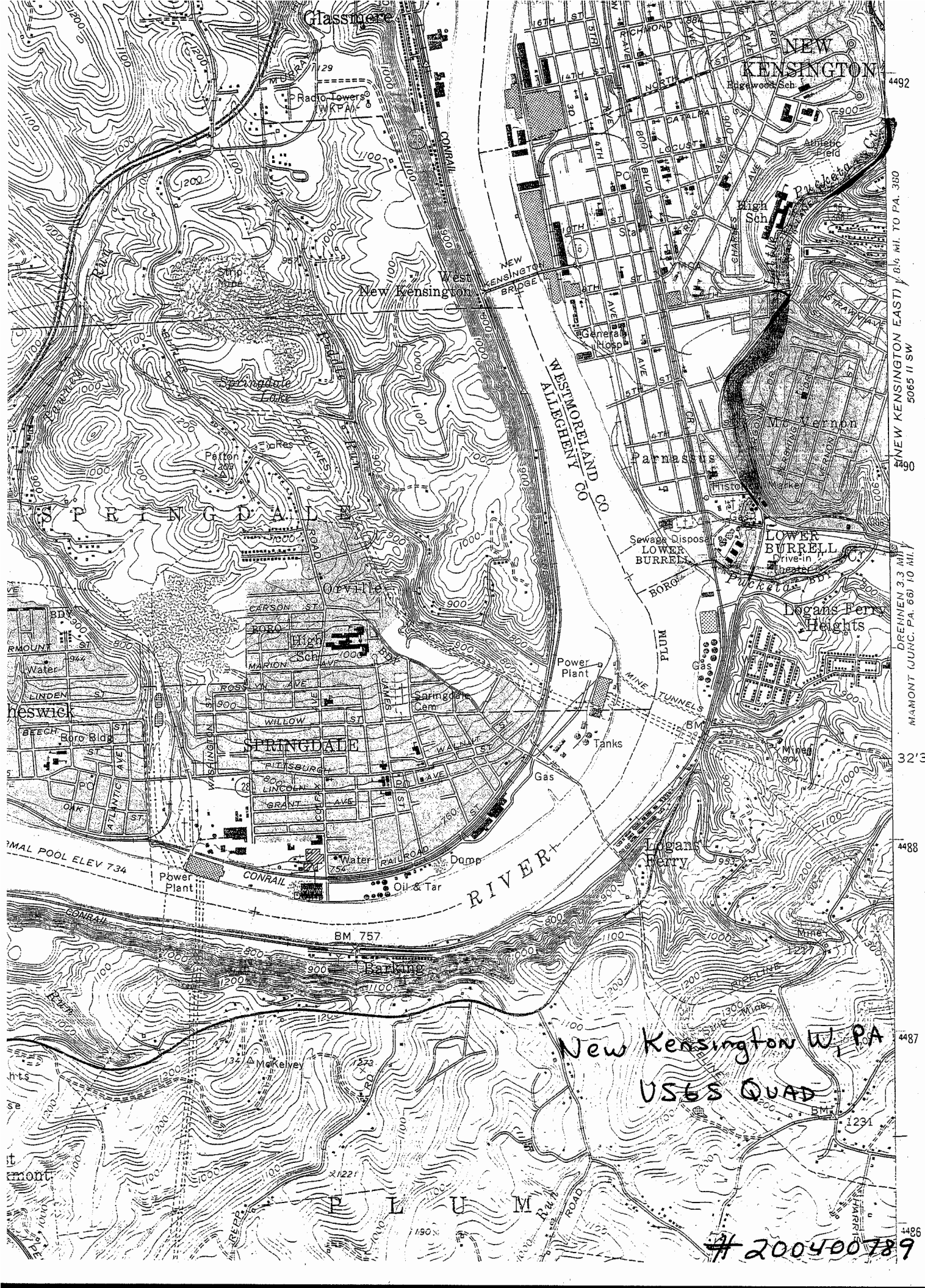
Glassmere
Radio Towers (WKPA)
NEW KENSINGTON
Edgewood Sch
Athletic Field
High Sch
Pucketa Cr
West New Kensington
NEW KENSINGTON BRIDGE
Strip Mine
Springdale Lake
Patton
SPRINGDALE
Orville
High Sch
Springdale Cem
SPRINGDALE
Boro Bldg
Water
Power Plant
Oil & Tar
Dump
Tanks
Gas
Mine
Logans Ferry
Logans Ferry Heights
Mt Vernon
Parnassus
Historical Marker
Sewage Disposal
LOWER BURRELL
Drive-in Theater
Pucketa Cr
WESTMORELAND CO
ALLEGHENY CO
PLUM
MINE TUNNELS
CONRAIL
RIVER
BM 757
Barking
McKelvey
PLUM
NEW KENSINGTON EAST) 8.4 MI. TO PA. 380
5065 II SW
DRENNEN 3.3 MI.
MAMONT (JUNC. PA. 66) 10 MI.
32'30"
4492
4490
4488
4487
4486
New Kensington W, PA
USGS QUAD
#200400789

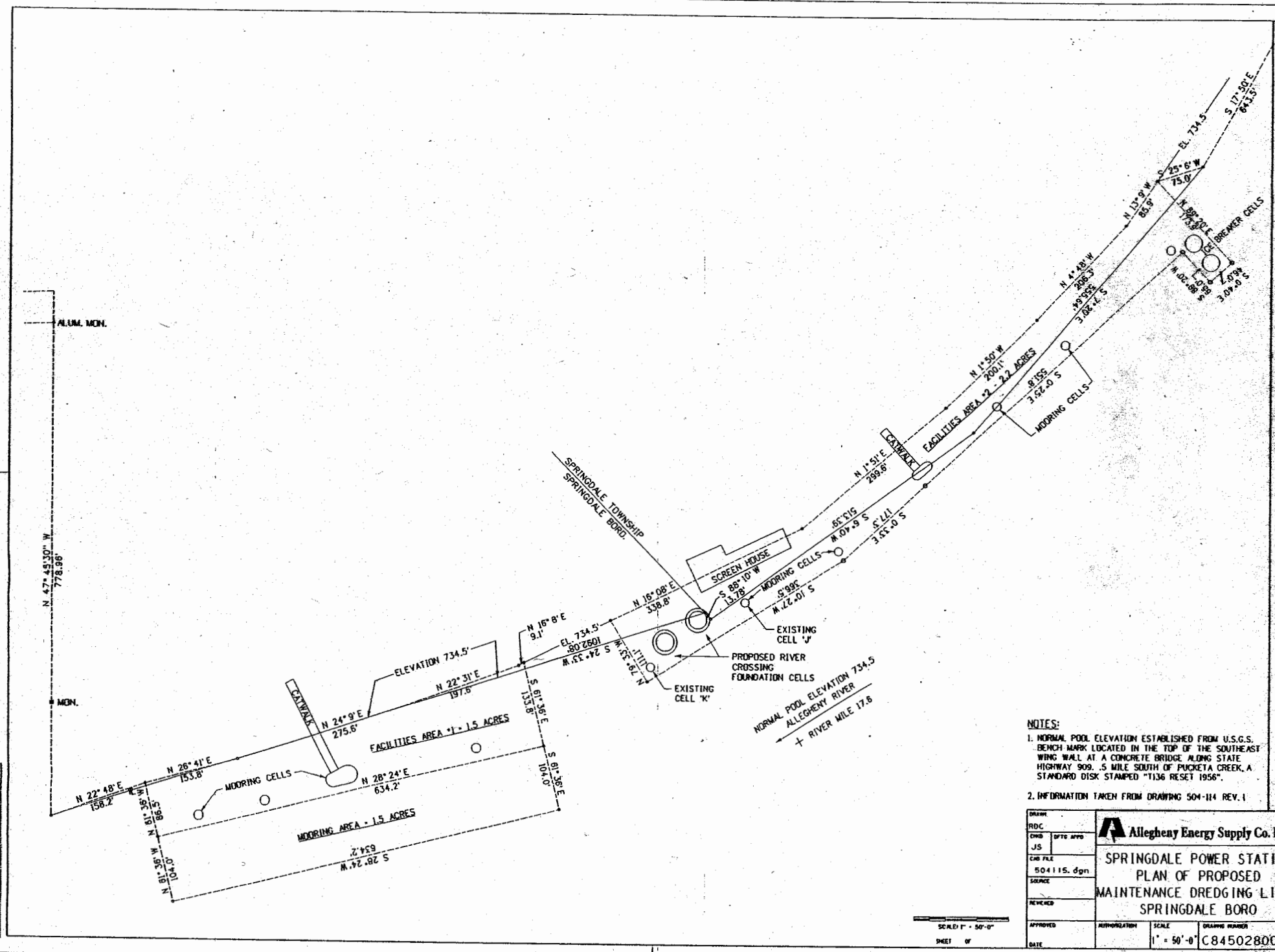

NOTES:

1. NORMAL POOL ELEVATION ESTABLISHED FROM U.S.G.S. BENCH MARK LOCATED IN THE TOP OF THE SOUTHEAST WING WALL AT A CONCRETE BRIDGE ALONG STATE HIGHWAY 909. .5 MILE SOUTH OF PUCKETA CREEK, A STANDARD DISK STAMPED "T136 RESET 1956".

2. INFORMATION TAKEN FROM DRAWING 504-114 REV. 1

DRAWN	RDC
CHKD	JS
DFTG APPD	
CAD FILE	504115.dgn
SOURCE	
REVIEWED	
APPROVED	
DATE	

Allegheny Energy Supply Co. LLC

SPRINGDALE POWER STATION
PLAN OF PROPOSED
MAINTENANCE DREDGING LIMI
SPRINGDALE BORO

AUTHORIZATION	SCALE	DRAWING NUMBER	REV
	1" = 50'-0"	C84502800	A

12/13/2002 12:25:54 PM

#200400789

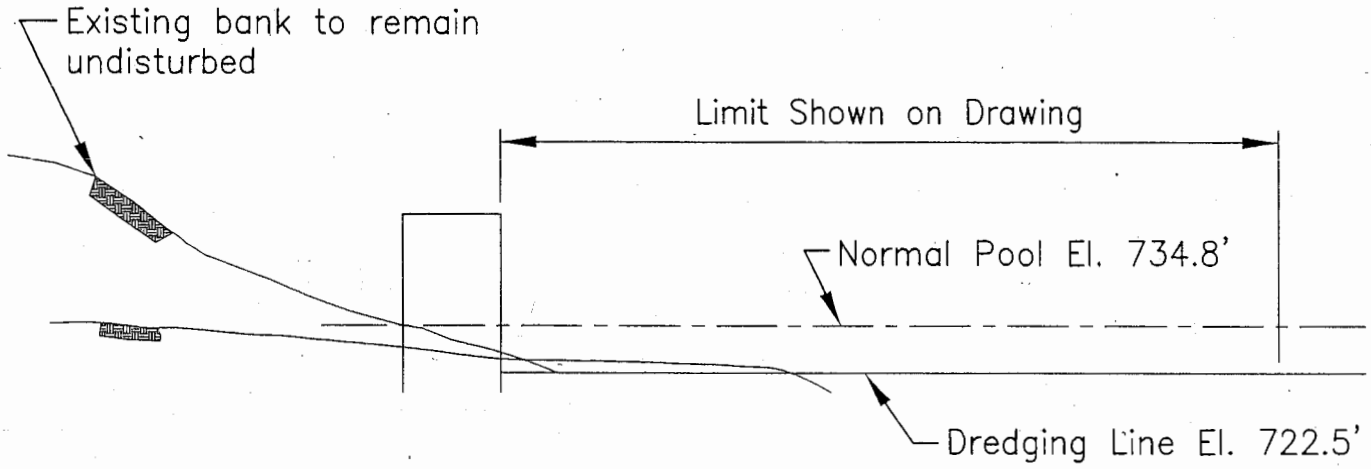

Typical River Cell Harbor Facilities



SCALE : 1" = 50'-0"

DRAWN R.C.	Allegheny Energy Supply Co., LLC			
CHKD J.P. / DFTG APPD				
CAD FILE C84102802.dwg	Springdale Power Station Barge Mooring Facilities Maintenance Dredging			
SOURCE				
REVIEWED				
APPROVED	AUTHORIZATION	SCALE 1" = 50'-0"	DRAWING NUMBER C84102802	REV A

SHEET OF

#200400789