Public Notice

U.S. Army Corps of Engineers
Pittsburgh District

In Reply Refer to Notice No. below

US Army Corps of Engineers, Pittsburgh District
1000 Liberty Avenue
Pittsburgh, PA 15222-4186

Application No. 2007-1406 Date: January 10, 2008

Notice No. 08-3 Closing Date: January 30, 2008

1. TO ALL WHOM IT MAY CONCERN: The following application has been submitted for a Department of the Army Permit under the provisions of Section 404 of the Clean Water Act (33 U.S.C. 1344).

2. APPLICANT: Village of Barnesville
132 North Arch Street
Barnesville, Ohio 43713

AGENT: Street Engineering & Surveying
67660 Warnock – St. Clairsville Road
St. Clairsville, Ohio 43950

3. LOCATION: Slope Creek Reservoir, Village of Barnesville, Belmont County, Ohio.

4. PURPOSE AND DESCRIPTION OF WORK: The applicant proposes to construct a 69-foot long, 30-foot wide concrete boat ramp and a handicap accessible boat dock to provide safe and efficient access to the reservoir. The front edge and sides of the ramp would be protected with Ohio Department of Transportation Type "C" rock channel protection approximately 2 feet wide and 3 feet deep. Eight-inch precast concrete planks would be used from the toe of the ramp to a location 2 feet above the water level at the time of construction. The remaining portion of the ramp would be 6 inches of reinforced concrete. A bed of crushed rock 8 inches thick would be placed beneath the ramp. The new handicap accessible boat dock would be 6 feet wide by 60 feet long. Drawings of the proposed work are attached to this notice.

5. WATER QUALITY CERTIFICATION: A Permit will not be granted until Water Quality Certification is received or waived from:

Ohio Environmental Protection Agency (Ohio EPA)
Section 401 Coordinator
PO Box 1049
Columbus, Ohio 43266-0149
Telephone Number: 614-644-2001

6. IMPACT ON NATURAL RESOURCES: The District Engineer has consulted the most recently available information and has determined that the project is not likely to affect the continued existence of any endangered species or threatened species, or result in the destruction

or adverse modification of habitat of such species which has been determined to be critical. This Public Notice serves as a request to the U. S. Fish and Wildlife Service for any additional information they may have on whether any listed or proposed to be listed endangered or threatened species may be present in the area which would be affected by the activity, pursuant to Section 7(c) of the Endangered Species Act of 1972 (as amended).

7. IMPACT ON CULTURAL RESOURCES: The National Register of Historic Places has been consulted, and it has been determined that there are no properties currently listed on the register which would be directly affected by the proposed work. If we are made aware, as a result of comments received in response to this notice, or by other means, of specific archeological, scientific, prehistorical, or historical sites or structures which might be affected by the proposed work, the District Engineer will immediately take the appropriate action necessary pursuant to the National Historic Preservation Act of 1966 - Public Law 89-665 as amended (including Public Law 96-515).

8. PUBLIC INVOLVEMENT: Any person may request, in writing, within the comment period specified in the paragraph below entitled "RESPONSES," that a public hearing be held to consider this application. The requests for public hearing shall state, with particularity, the reasons for holding a public hearing.

9. EVALUATION: Interested parties are invited to state any objections they may have to the proposed work. The decision whether to issue a permit will be based on an evaluation of the probable impact including cumulative impacts of the proposed activity on the public interest. That decision will reflect the national concern for both protection and utilization of important resources. The benefit which reasonably may be expected to accrue from the proposals must be balanced against its reasonably foreseeable detriments. All factors which may be relevant to the proposal will be considered including the cumulative effects thereof; among those are conservation, economics, aesthetics, general environmental concerns, wetlands, historic properties, fish and wildlife values, flood hazards, flood plain values, land use, navigation, shoreline erosion and accretion, recreation, water supply and conservation, water quality, energy needs, safety, food and fiber production, mineral needs, considerations of property ownership and, in general, the needs and welfare of the people. The Corps of Engineers is soliciting comments from the public; Federal, state, and local agencies and officials; Indian Tribes; and other interested parties in order to consider and evaluate the impacts of this proposed activity. Any comments received will be considered by the Corps of Engineers to determine whether to issue, modify, condition or deny a permit for this proposal. To make this decision, comments are used to assess impacts on endangered species, historic properties, water quality, general environmental effects, and the other public interest factors listed above. Comments are used in the preparation of an Environmental Assessment and/or an Environmental Impact Statement pursuant to the National Environmental Policy Act. Comments are also used to determine the overall public interest of the proposed activity. The evaluation of the impact of the activity on the public interest will include application of the guidelines promulgated by the Administrator, Environmental Protection Agency, under the authority of Section 404(b) of the Clean Water Act (40 CFR Part 230).

10. RESPONSES: A permit will be granted unless its issuance is found to be contrary to the public interest. Written statements concerning the proposed activity should be received in this office on or before the closing date of this Public Notice in order to become a part of the record and to be considered in the final determination. Any objections which are received during this period may be forwarded to the applicant for possible resolution before the determination is made whether to issue or deny the requested DA Permit. All responses to this notice should be directed to the Regulatory Branch, attn Linda Malsch, at the above address, by telephoning (412) 395-7392, or by e-mail at linda.m.malsch@usace.army.mil. Please refer to CELRP-OP-F 2007-1406 in all responses.

FOR THE DISTRICT ENGINEER:

//signed//

Scott A. Hans
Acting Chief, Regulatory Branch

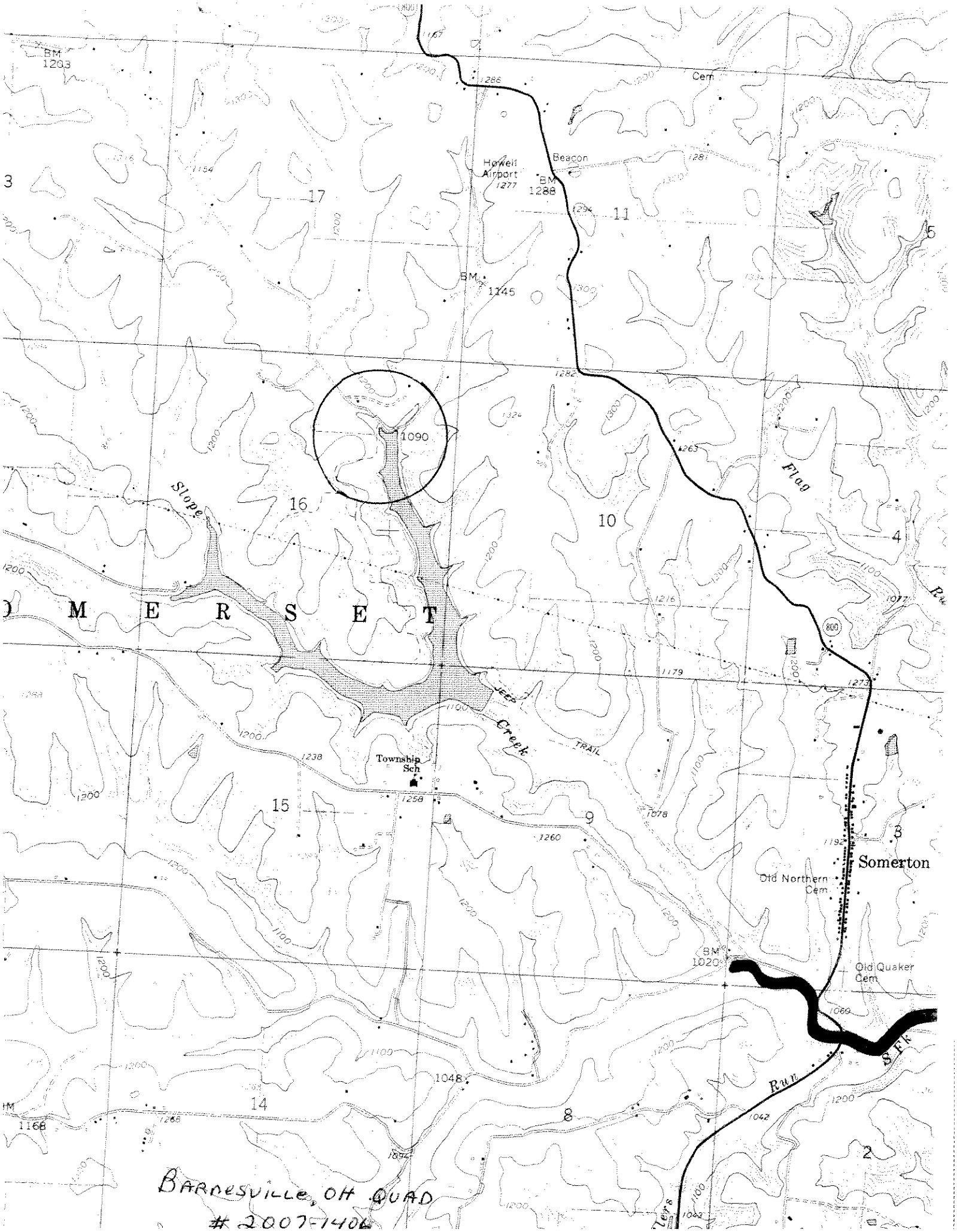
BM 1203
Cem
Howell Airport 1277
Beacon
BM 1288
BM 1145
1090
Slope
Flag
M E R S E T
Jeep Creek
TRAIL
Township Sch
Somerton
Old Northern Cem
BM 1020
Old Quaker Cem
S Fk
Run
BARNESVILLE, OH QUAD
2007-1406

TOWNSHIP ROAD 514
WORK LIMITS
PLAN VIEW
SCALE: 1"=40'
VEHICLE MANEUVER AREA
WORK LIMITS
(ASPHALT)
NEW TOE
TOE SLOPE LAKE
CONC. ABUTMENT (20' LONG)
89' RAMP
DOCKS (60' LONG)
CONCRETE RAMP
SCALE: 1"=40'
N
20'R
50'R
4%
2%
1098.44
1096.80
1094.00
1094.80
1092.85
1090.90
1087.00
1096
1094
1092
1090
1100
1110
1120
1130
1140
145'
30'
40'
60'
30'
13%

2007-1406

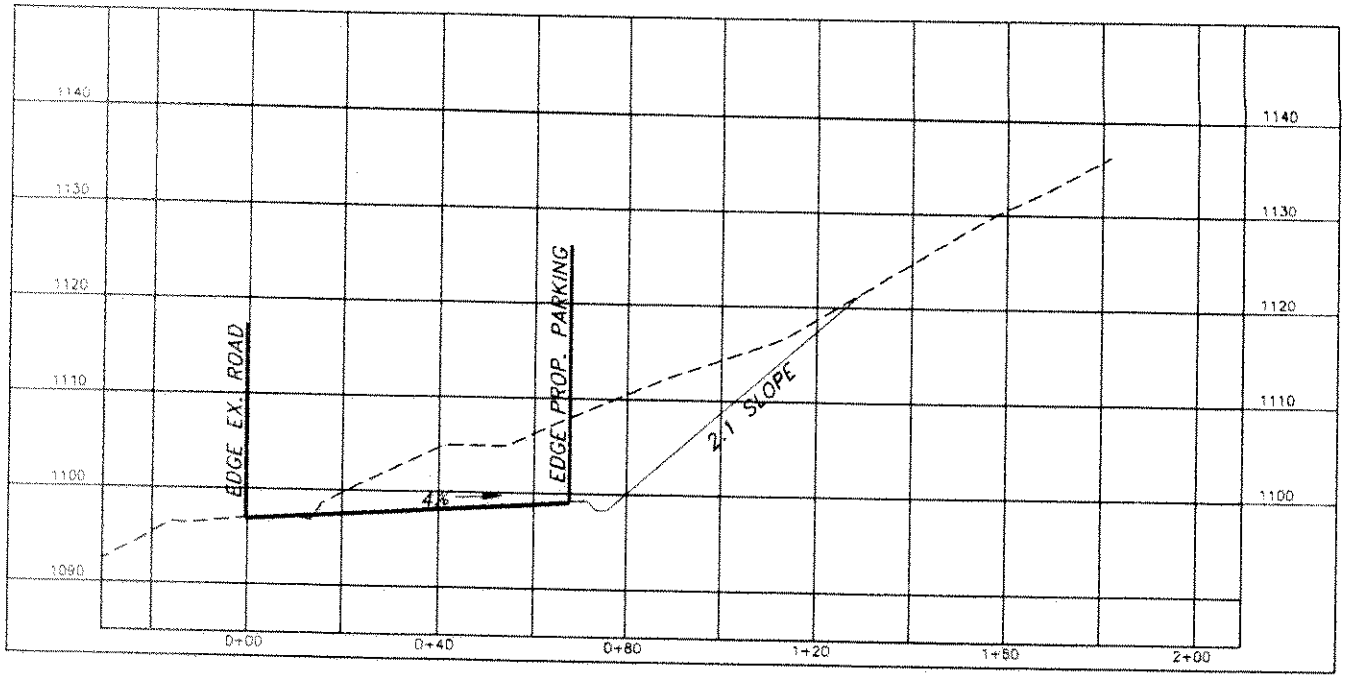

PROFILE B-B

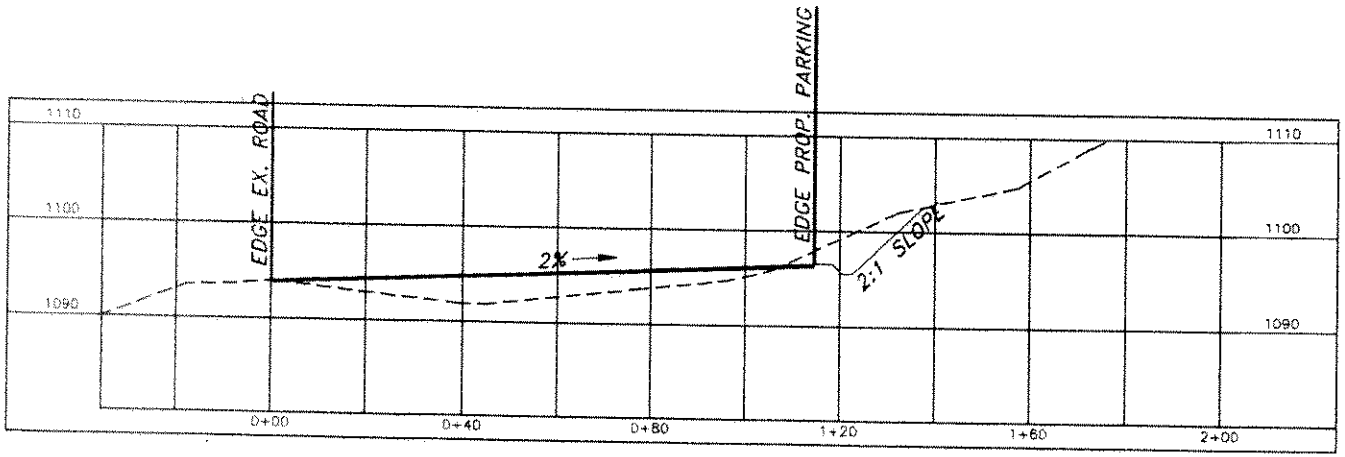

PROFILE A-A

CROSS SECTIONS "AA" & "BB"

SCALE: HORZ. 1"=40'
VERT. 1"=20'

#2007-1406