Appendix B
Side Scan Sonar of Dredged Areas

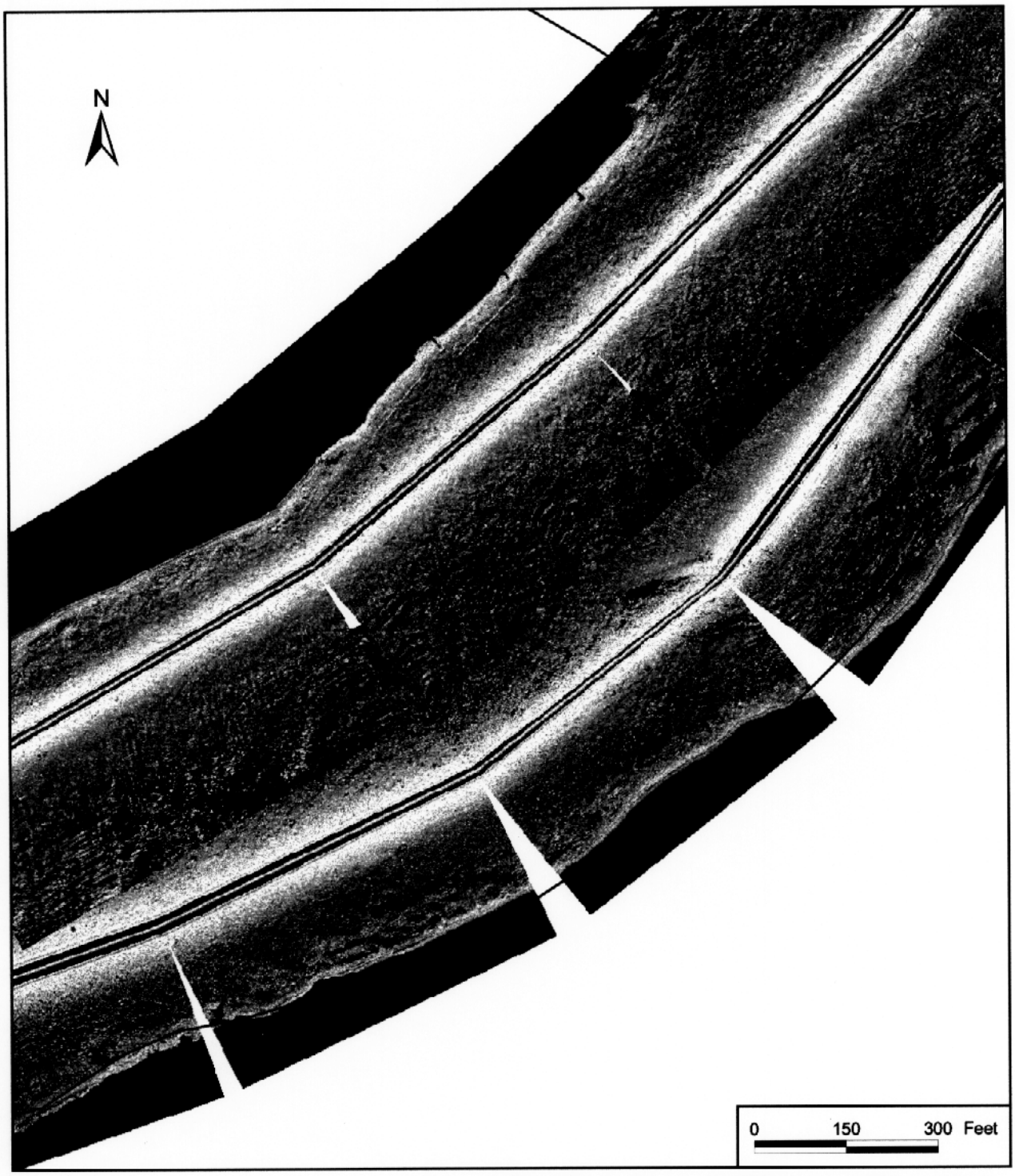

LEGEND
—— River Bank

Undredged River Section

Source: PADEP, 1999. **Allegheny River, RM 43.1** **Figure B-1**

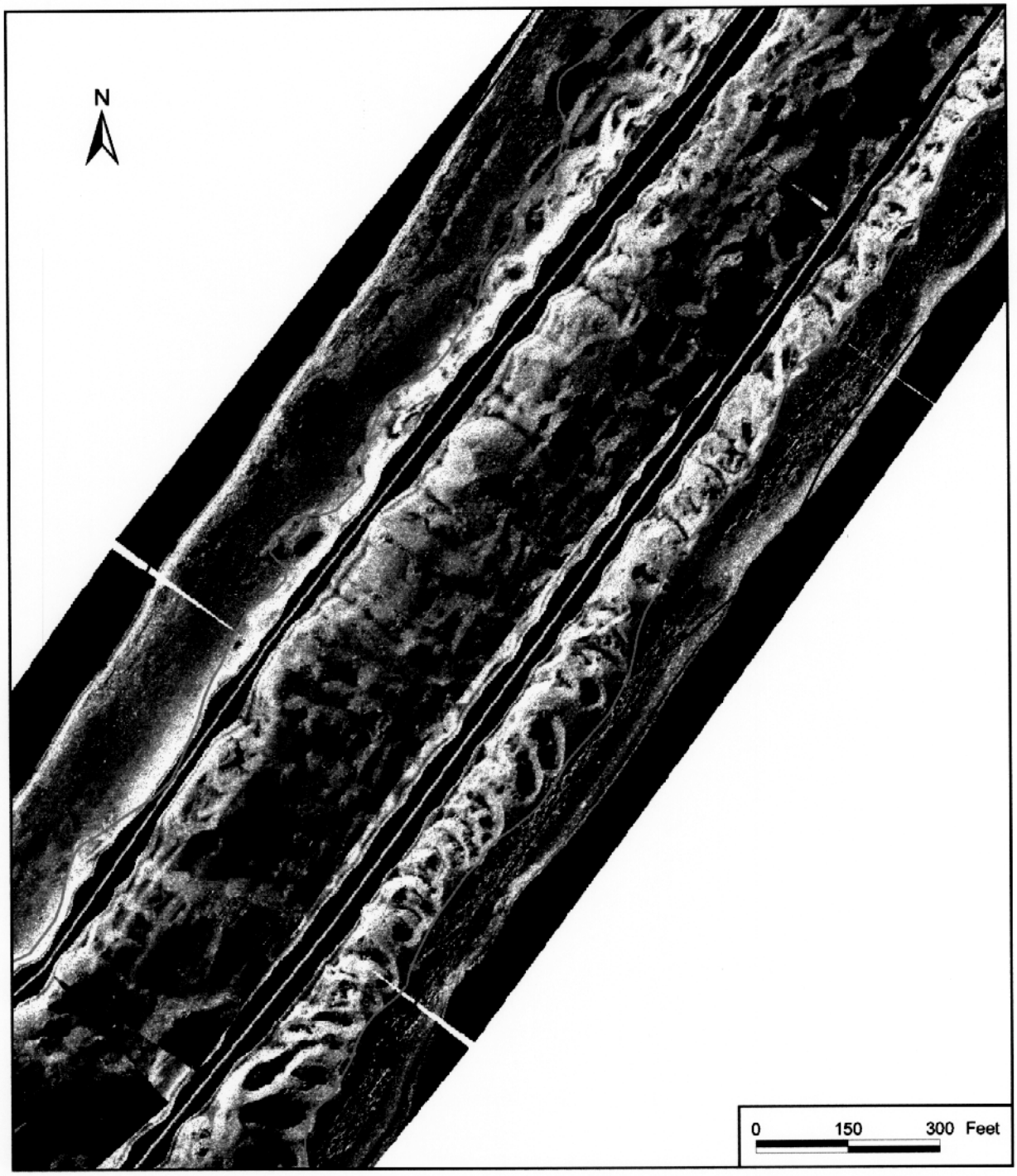

LEGEND

Dredged Area Boundary

River Bank

Dredge Scour Marks

Source: PADEP, 1999.

Allegheny River, RM 25.8

Figure B-2

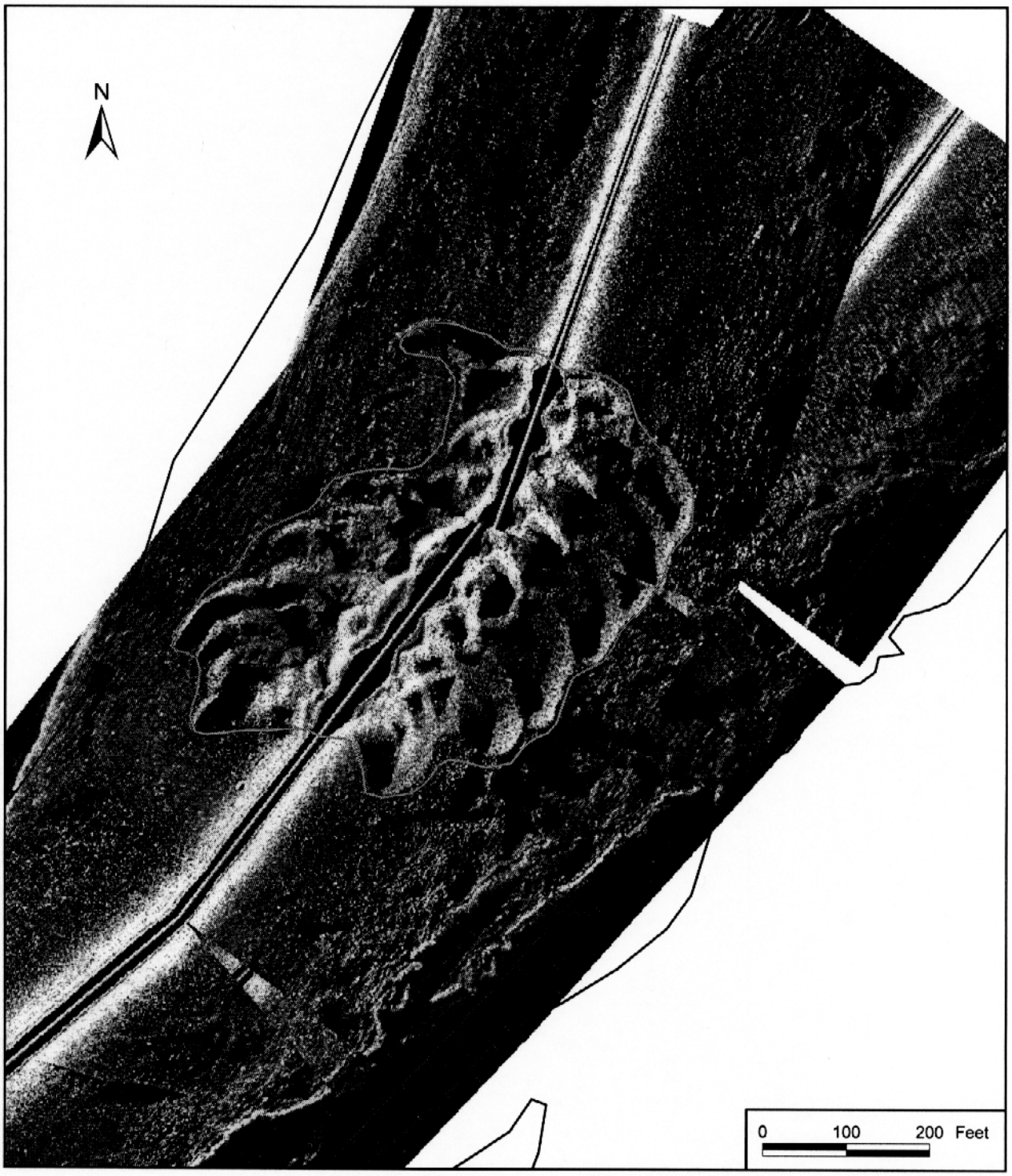

LEGEND

Dredged Area Boundary

River Bank

Source: PADEP, 1999.

Clam Shell-Type Dredge Scour Marks

Allegheny River, RM 54.2

Figure B-2 cont'd