

REFERENCE:




ArcGIS map service, USA topo maps (USGS topographic maps)
http://goto.arcgisonline.com/maps/usa_topo_maps

Mining permit boundaries were retrieved from the West Virginia Department of Environmental Protection datasets (2020).



B13-182-0176

Legend

-  IBR NO. 21
-  PERMIT BOUNDARY (O-1023-92)
-  ADJACENT PERMITS

Alliance Consulting, Inc.
Engineers · Constructors · Scientists
 124 PHILPOTT LANE
 BEAVER, WV 25813
 (304) 255-0491

PROJECT LOCATION MAP - TOPO

CONNER RUN REFUSE IMPOUNDMENT
 IBR NO. 21

ARTICLE 3 PERMIT NO. O-1023-92

PREPARED FOR

THE MARSHALL COUNTY COAL COMPANY
 MOUNDSVILLE, WEST VIRGINIA

DRAWN BY	DEB	3/16/2020
CHECKED BY	RLG	3/16/2020
APPROVED BY	BAH	3/16/2020

DRAWING NUMBER

B13-182-A12