





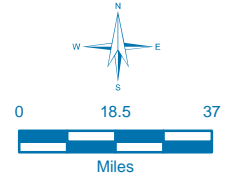
NAD 1983 StatePlane West Virginia North.
 Project limits are approximate.
 The parcel data information/property boundaries
 depicted on this map is not to be used as final
 boundaries.
 Basemap courtesy of ESRI.

Legend

-  Project Location
-  Primary Service Area
-  Secondary Service Area
-  Surrounding Service Areas

**Figure 5: Service Area Map
 Horseshoe Hills Mitigation Bank**

Marion County, West Virginia



Date: 8/20/2020
 Drawn by: NDR
 Checked by: KD
 1 in = 37 miles

