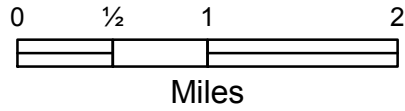


YOUGHIOGHENY RIVER LAKE

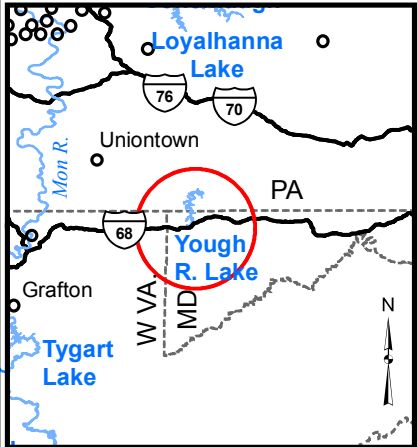
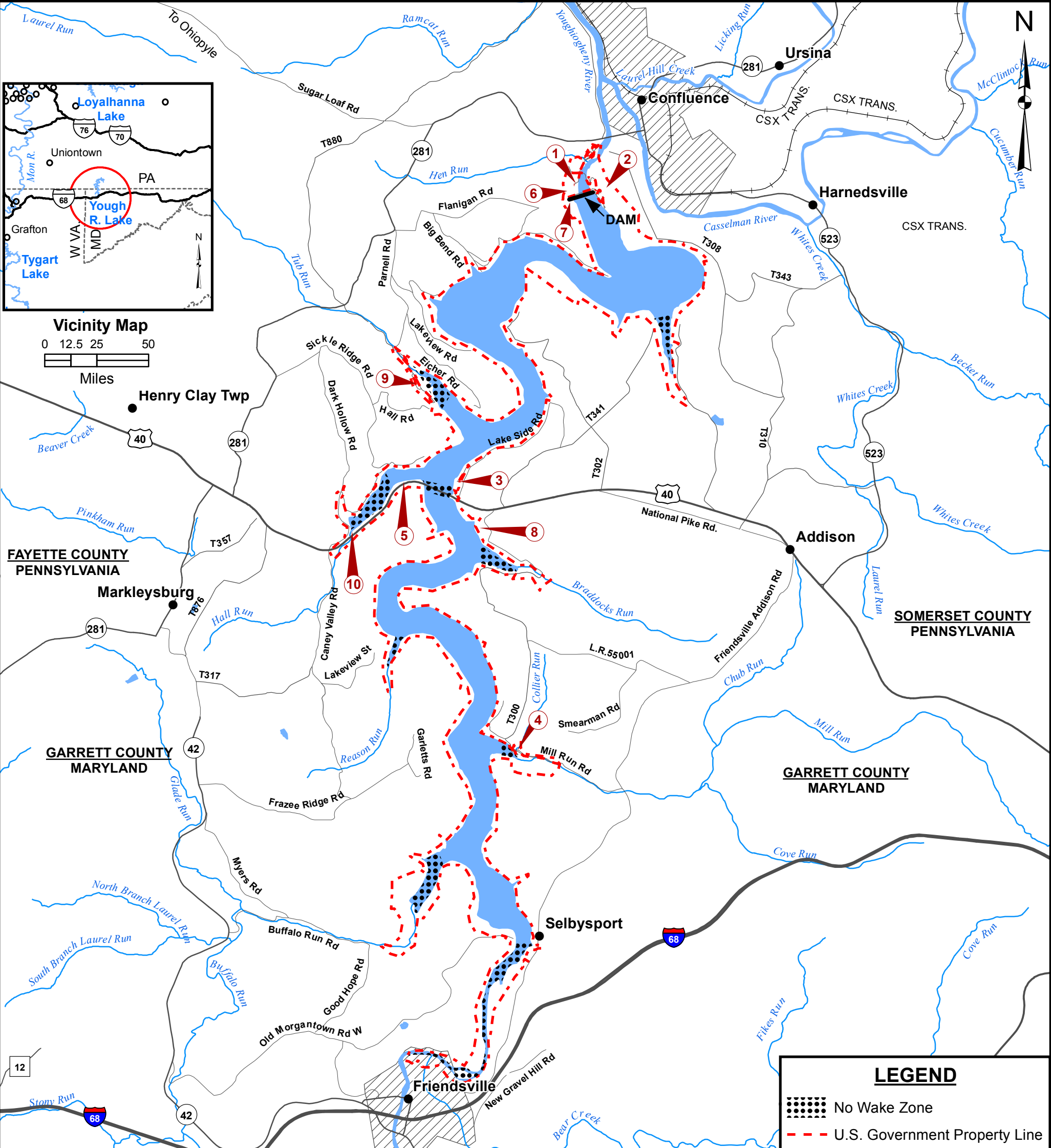


**US Army Corps
of Engineers**
Pittsburgh District

REVISED: March 2017

RECREATION AREAS

- | | |
|---|-----------------------------------|
| CORPS of ENGINEERS | COMMERCIAL |
| ① OUTFLOW CAMPING AREA | ⑧ SOMERFIELD SOUTH CONCESSIONAIRE |
| ② YOUGHIOGHENY RECREATION AREA | ⑨ YOUGH LAKE CAMPGROUND |
| ③ SOMERFIELD NORTH | |
| ④ MILL RUN RECREATION AREA | |
| ⑤ JOCKEY HOLLOW PICNIC AREA - CLOSED | |
| ⑥ DWELLINGS | OTHER AGENCY |
| ⑦ ACCESS RD, ADMIN FACILITIES,
POPLAR HOLLOW PICNIC AREA | ⑩ JOCKEY HOLLOW BOAT LAUNCHING |



Vicinity Map
0 12.5 25 50
Miles

LEGEND

- No Wake Zone
- U.S. Government Property Line